

HARLAND & CO SOLICITORS LIMITED
DX61518
YORK

DX

Date
15 October 2018

Your ref
DLG/D5411-3

Our ref
RCS/NYK458896

Completion of registration

Title number **NYK458896**

Property **Undergate Field Close, Pit Lane, York Road, Dunnington, York**

Registered proprietor **Dunnington Parish Council**

Your application lodged on 19 September 2018 has been completed. An official copy of the register is enclosed together with an official copy of the title plan.

The official copy shows the entries in the individual register of title as at the date and time stated on it. You do not need to reply unless you think a mistake has been made in completing your application.

An owner's property is probably their most valuable asset so it's important to protect it from the risk of fraud. Please read our property fraud advice at www.gov.uk/protect-land-property-from-fraud

Important information about the address for service

If we need to write to an owner, a mortgage lender or other party who has an interest noted in the register, we will write to them at their address shown in the register. We will also use this address if we need to issue any formal notice to an owner or other party as a result of an application being made. Notices are often sent as a safeguard against fraud so it is important that this address is correct and up-to-date. If it is not, the property owner or other party may not receive our letter or notice and could suffer a loss as a result.

Up to three addresses for service can be entered in the register. At least one of these must be a postal address, but this does not have to be in the United Kingdom; the other two may be a DX address, a UK or overseas postal address or an email address.

Please let us know at once of any changes to an address for service.

For information on how a property owner can apply to change their contact details or add an address, please see www.gov.uk/government/publications/updating-registered-owners-contact-address on GOV.UK (or search for "COG1") or contact HM Land Registry Customer Support (0300 006 0411) (0300 006 0422 for Welsh speakers service) from Monday to Friday between 8am and 6pm.


If you require this correspondence in an alternative format, please let us know.

HM Land Registry
Wales Office
PO Box 75
Gloucester
GL14 9BD

DX 321601 Gloucester 33

Tel 0300 006 0411
wales.office
@landregistry.gov.uk

www.gov.uk/land-registry



Official copy of register of title

Title number NYK458896 Edition date 19.09.2018

- This official copy shows the entries in the register of title on 15 October 2018 at 13:52:21.
- This date must be quoted as the "search from date" in any official search application based on this copy.
- The date at the beginning of an entry is the date on which the entry was made in the register.
- Issued on 15 October 2018.
- Under s.67 of the Land Registration Act 2002, this copy is admissible in evidence to the same extent as the original.
- For information about the register of title, see www.gov.uk/land-registry.
- This title is dealt with by HM Land Registry Durham Office.

A: Property register

This register describes the land and estate comprised in the title.

YORK

- 1 (19.09.2018) The Freehold land shown edged with red on the plan of the above title filed at the Registry and being Undergate Field Close, Pit Lane, York Road, Dunnington, York.
- 2 (19.09.2018) The mines and minerals together with ancillary powers of working are excepted.

B: Proprietorship register

This register specifies the class of title and identifies the owner. It contains any entries that affect the right of disposal.


Title absolute

- 1 (19.09.2018) PROPRIETOR: DUNNINGTON PARISH COUNCIL care of Julie Bone, 43 St. James Close, York YO30 5WL.
- 2 (19.09.2018) The value stated as at 19 September 2018 was £80,000.

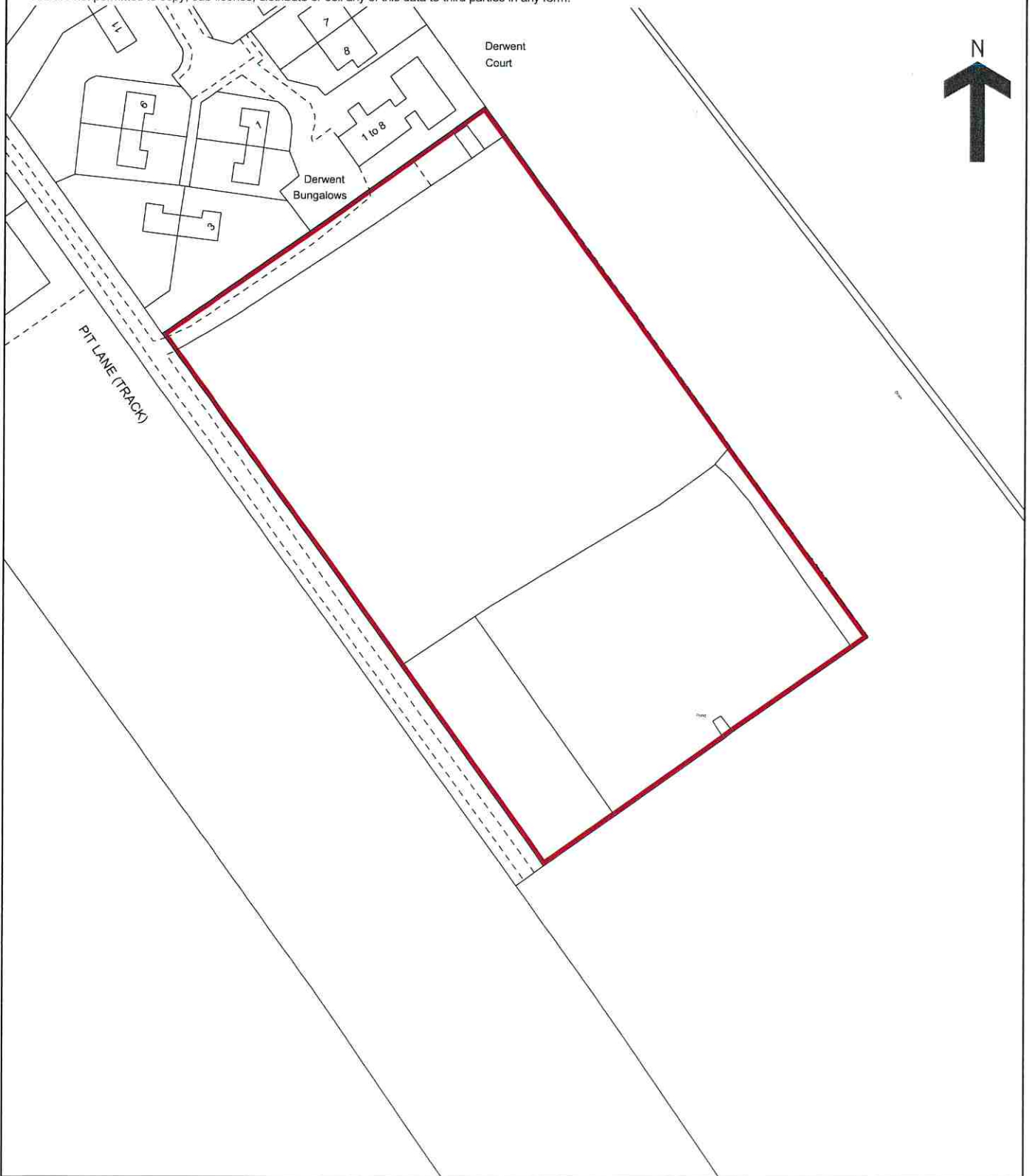
End of register

HM Land Registry Official copy of title plan

Title number **NYK458896**
Ordnance Survey map reference **SE6652SE**
Scale **1:1250** enlarged from 1:2500
Administrative area **York**



© Crown copyright and database rights 2018 Ordnance Survey 100026316.
You are not permitted to copy, sub-license, distribute or sell any of this data to third parties in any form.



This official copy issued on 15 October 2018 shows the state of this title plan on 15 October 2018 at 13:52:21.

It is admissible in evidence to the same extent as the original (s.67 Land Registration Act 2002).

This title plan shows the general position, not the exact line, of the boundaries. It may be subject to distortions in scale. Measurements scaled from this plan may not match measurements between the same points on the ground.

This title is dealt with by HM Land Registry, Durham Office.